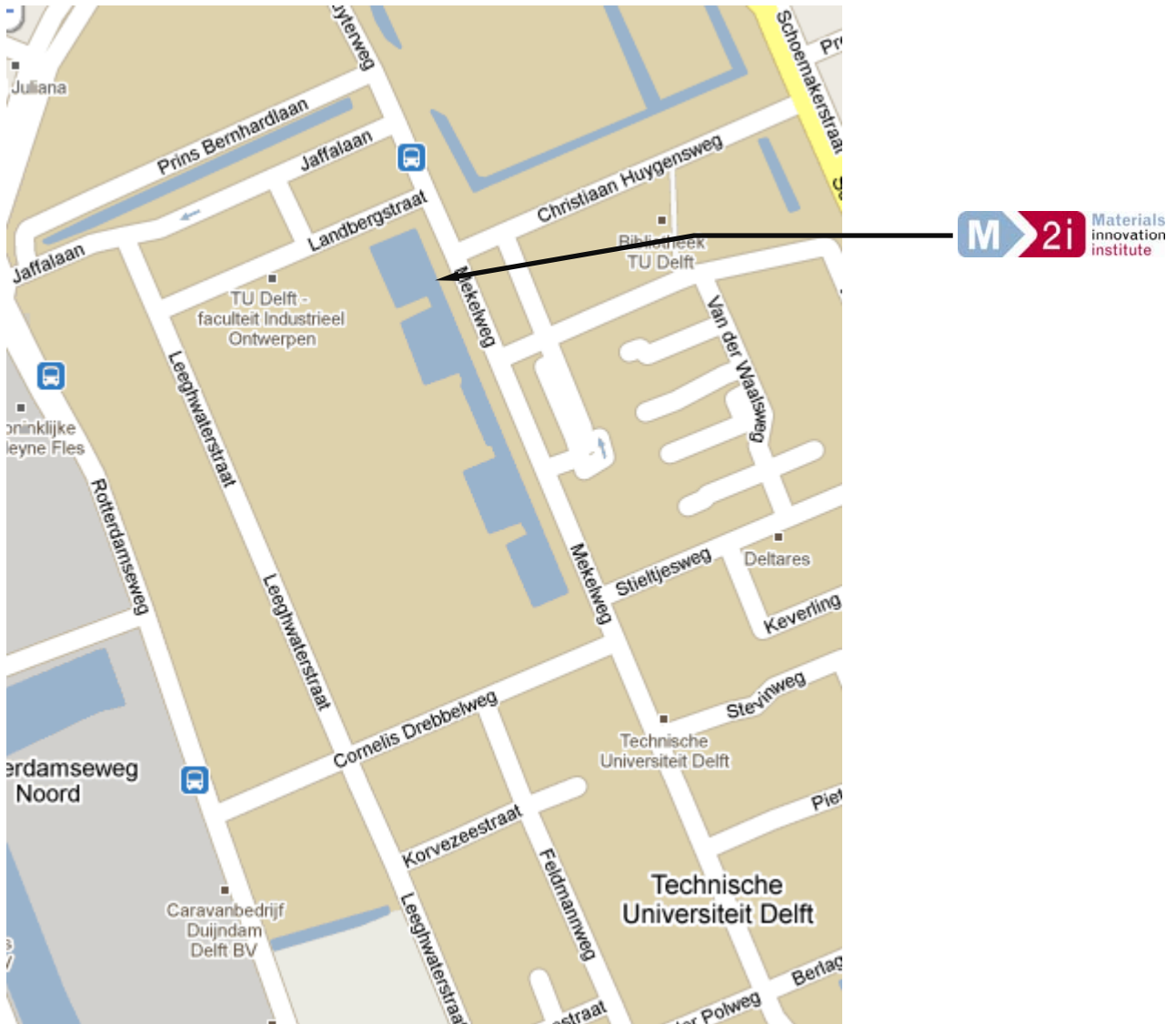


ROUTE DESCRIPTION TO:

Materials innovation institute (M2i)
Mekelweg 2
2628 CD DELFT
The Netherlands

Tel.no.: +31 - 15 - 278 25 35

Faxno. : +31 - 15 - 278 25 91



HOW TO REACH M2i:

By CAR:

From highway A13, take exit "Delft Zuid". Directly hereafter exit "TU-wijk" (to the right), Schoemakerstraat. Drive till the third street and turn to the left (Christiaan Huygensweg). At the end of this street you have to find a parking. Walk to the end of this street and turn to the left (Mekelweg). At your right hand sight you see the entrance (Mekelweg 2) of TU Delft, 3mE. M2i is located in Blok 8a, 4th floor.

By TRAIN (walking distance of ± 15 min.)

From Delft Central Railway Station. In front of the station, turn to the right (Van Leeuwenhoeksingel). Straight across to Zuideinde (along the canal), over the bridge (Abtswoudseweg), follow the street. Pass the crossing Rotterdamseweg/Jaffalaan. Walk until the end of the Jaffalaan and turn to the right onto the Mekelweg.

By TRAIN (by city transport)

Bus 63, 69, 174, 121 and 129 take you from Delft Central Station to the TU area.

Location M2i within building 3mE (building 34)


Entering the entrance of the building (Mekelweg 2) you may take a right turn. Walk a straight line until the end of the corridor. (You will pass a few slamming doors). At the end of the corridor you will find at your left hand sight an elevator which will take you to the 4th floor where M2i is situated.





In case the above is not clear, please do not hesitate to contact us.

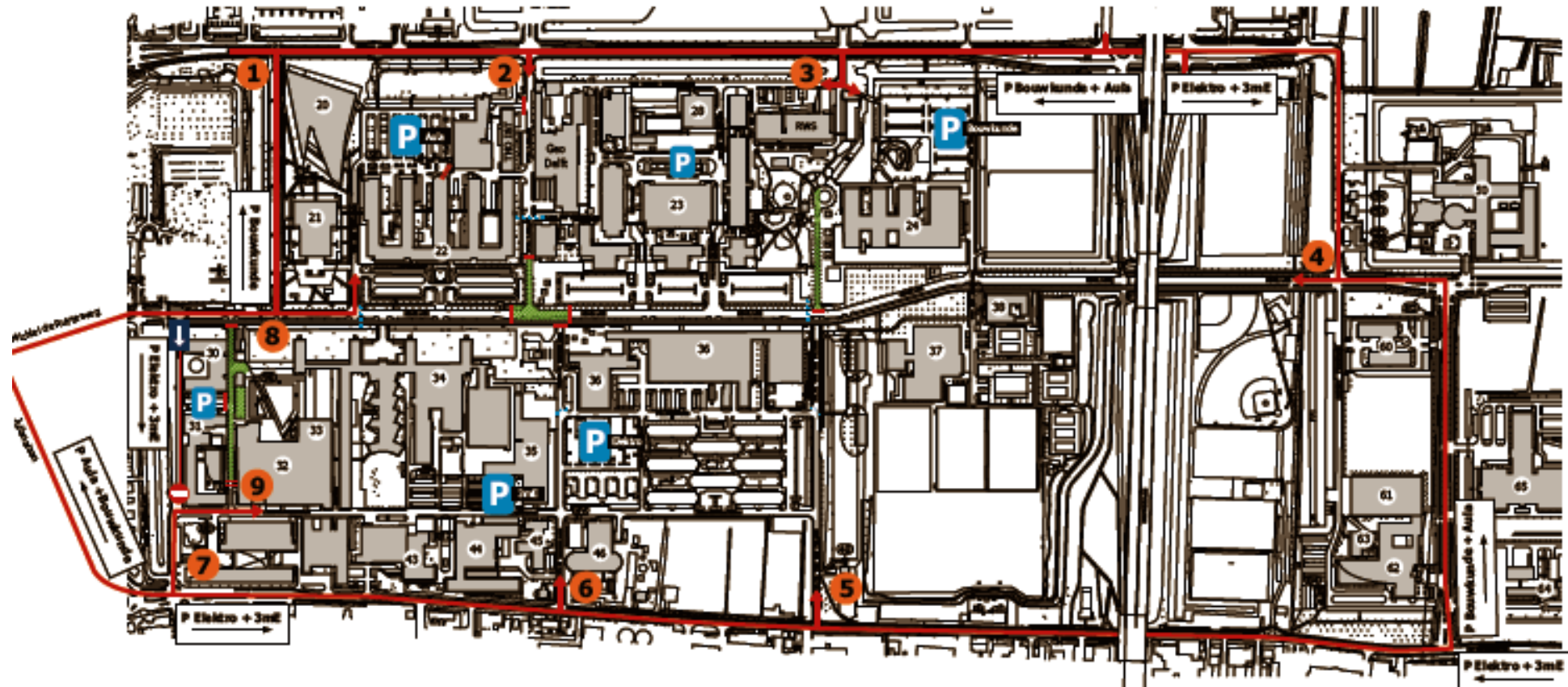
Afsluiting Mekelweg en Landbergstraat per 1 februari 2007

Closing off of Mekelweg and Landbergstraat from 1 February 2007

Mekelpark
werk
in
progress

-  Ring TU Delft
-  Afgesloten voor auto's per 1 februari 2007
-  Afsluiting
-  Waarschuwbord

-  TU Delft ring
-  Closed to cars from 1 February 2007
-  Road barrier
-  Warning sign



- 1 Chr. Huygenweg blijft open; hooftroute naar P-Aula
- 2 Stieltjesweg afgesloten voor doorgaand verkeer; alleen P (gebouwen 23, GeoDelft en TNO I&T)
- 3 Geen doorgaand verkeer; alleen P-Bouwkunde (gebouwen 23, 24, 28, 37, 38, TNO en Rijkswaterstaat)
- 4 Mekelweg afgesloten voor doorgaand verkeer
- 5 Balh. van der Polweg blijft nog open
- 6 C. Drezbelweg afgesloten bij Mekelweg; hooftroute naar P-Elektro en P-3mE; Shell Express bereikbaar
- 7 Jaffalaan afgesloten voor doorgaand verkeer
- 8 Mekelweg afgesloten voor doorgaand verkeer; alleen P-Aula (gebouwen 20 - 22)
- 9 Landbergstraat afgesloten na parkeerkeider TBM

- 1 Chr. Huygenweg remains open; main access to P-Aula
- 2 Stieltjesweg closed to through traffic; only P (buildings 23, GeoDelft and TNO I&T)
- 3 No through traffic; only P-Architecture (buildings 23, 24, 28, 37, 38, TNO and Rijkswaterstaat)
- 4 Mekelweg closed to through traffic
- 5 Balh. van der Polweg remains open for now
- 6 C. Drezbelweg closed at Mekelweg; main access to P-Elektro and P-3mE; Shell Express accessible
- 7 Jaffalaan closed to through traffic
- 8 Mekelweg closed to through traffic; only P-Aula (buildings 20 - 22)
- 9 Landbergstraat closed after TRM underground parking garage